










Township of
King

Schedule 5

**Snowball Hamlet Plan
Land Use Plan**

-  Snowball Study Area/
Amendment Boundary
-  Unopened Road Allowance
-  Existing Roads
-  Hamlet Commercial
-  Hamlet Residential
-  Hazard Lands
-  Restricted Industrial
-  Oak Ridges Moraine Countryside Area
-  Oak Ridges Moraine Natural Linkage Area
-  Oak Ridges Moraine Rural
Settlement Area

(Source: MMAH, February 2003)



Produced by:
Geomatics Division, Planning and Development Services Department,
Township of King Planning Department
© Copyright, The Regional Municipality of York,
October 2003

